

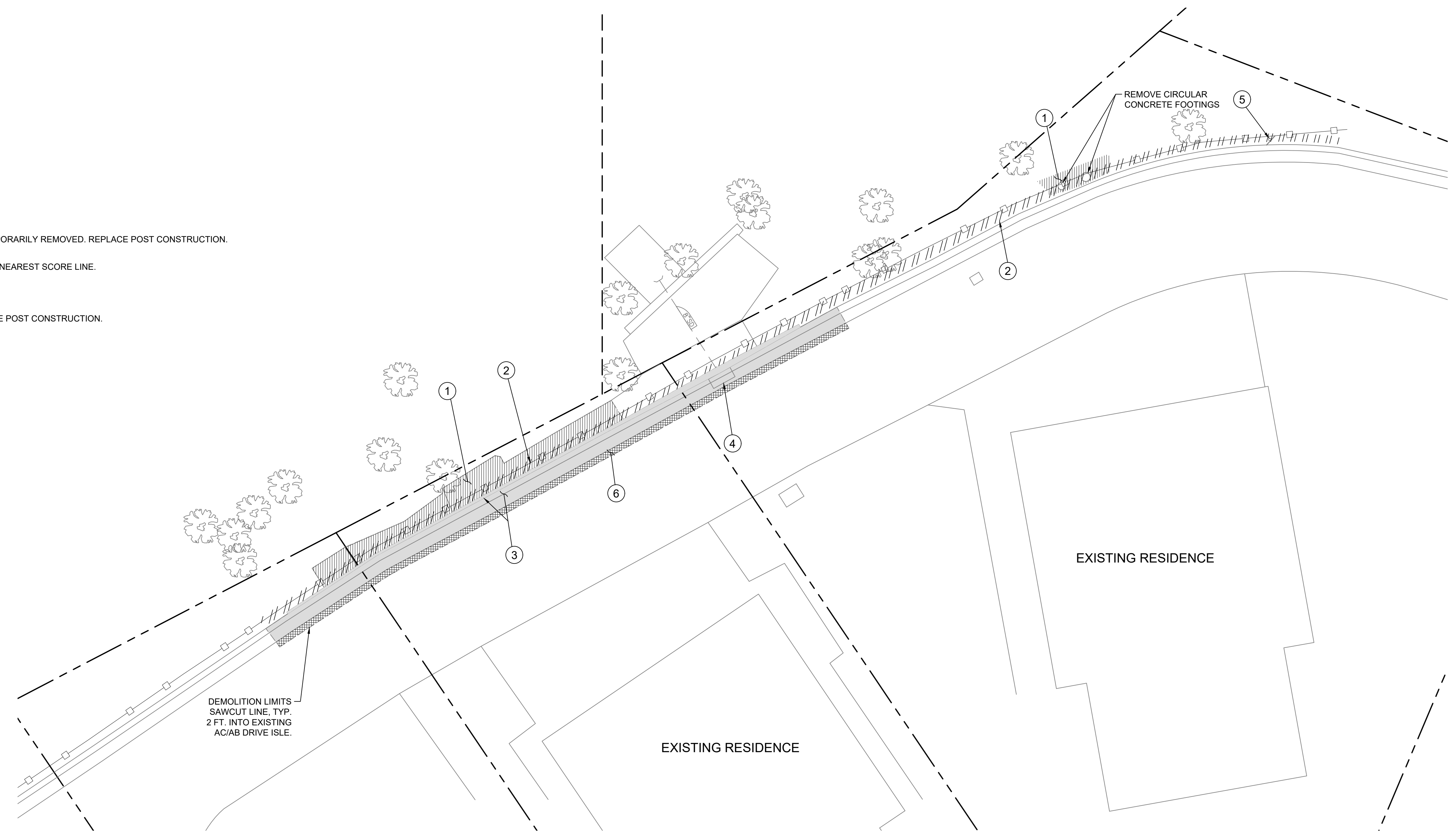
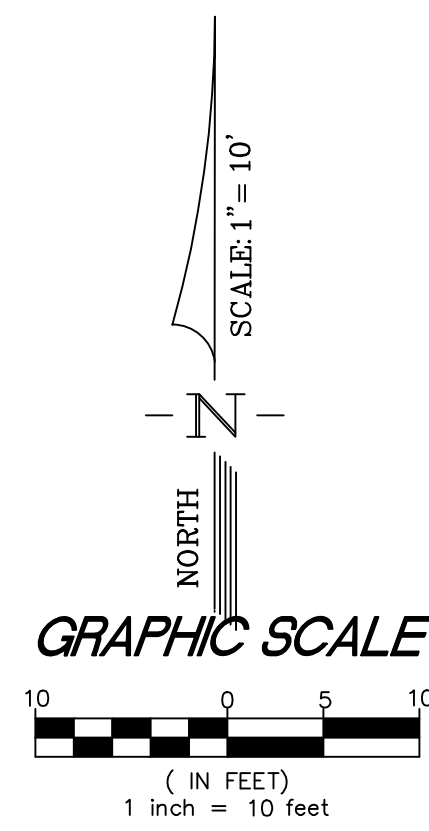
DEMOLITION LEGEND/NOTES

- ① EXISTING CONCRETE/DEBRIS TO BE REMOVED.
- ② EXISTING WOODEN BARRIER AND WRAUGHT IRON FENCE SECTIONS TO BE TEMPORARILY REMOVED. REPLACE POST CONSTRUCTION.
- ③ EXISTING CONCRETE VERTICAL CURB & CURB AND GUTTER TO BE REMOVED AT NEAREST SCORE LINE.
- ④ REMOVE AND REPLACE EXISTING DRAIN INLET.
- ⑤ EXISTING "NO PARKING IN ALLEY" SIGN TO BE TEMPORARILY REMOVED. REPLACE POST CONSTRUCTION.
- ⑥ EXISTING AC/AB TO BE REMOVED.

QUANTITIES

CURB, GUTTER
 100 LF OF VERTICAL CURB TO BE REMOVED.
 107 LF ROLLED CURB & GUTTER TO BE REMOVED.

ASPHALT
 107 LF OF SAWCUT.
 214 SF OF AC TO BE REMOVED AND REPLACED.
 1.32 CY OF AC TOTAL TO BE REMOVED AND REPLACED.




No.	Description	Engr Init	COUNTY APPROVAL	
			By	Date

BENCHMARK DESCRIPTION
 CITY BENCHMARK 80:
 ELEV. = 162.58
 3" BRASS DISC STAMPED "2018 PLS 8278" ON
 DRY CREEK AT HARDING BLVD. NORTHEAST
 CORNER OF BRIDGE AT BACK OF SIDEWALK.

DESIGNED R. HUCK
 DRAWN R. HUCK
 CHECKED D. DOSEN
 DATE 3/8/19
 SCALE 1" = 10'

PRELIMINARY DRAWING
 FOR PLAN CHECK SUBMITTAL ONLY
 NOT FOR CONSTRUCTION



SGI COMPANIES
 SGI CIVIL • SGI 3D • SURVEYORS GROUP, INC.
 9001 Foothills Blvd., Suite 170
 Roseville, CA 95747
 (916) 789-0822 (916) 789-0824 (Fax)
 www.sgicompanies.com

ROSEVILLE GREENS HOMEOWNER'S ASSOCIATION
 IMPROVEMENT PLANS
 265 SHARP CIRCLE
 ROSEVILLE, CALIFORNIA
 DEMOLITION PLAN

SHEET NO. C-3 OF 5
 JOB NO. BST 18-89